



ATHARVA EDUCATIONAL TRUST'S  
**ATHARVA COLLEGE OF ENGINEERING**

(Approved by AICTE, Recognized by Government of Maharashtra  
& Affiliated to University of Mumbai - Estd. 1999 - 2000)  
ISO 2100:2018 ISO 14001:2015 ISO 9001:2015  
NAAC Accredited

**“Seminar on Financial Literacy - Investor Awareness Program | NSE”**

<b>Date:</b>	11-04-2023
<b>Time:</b>	11.00 AM TO 12.30 PM
<b>Platform Used:</b>	Offline/ Classroom - R3
<b>Speaker details:</b>	Mr. Amanpal Singh Chawla- Seasoned Entrepreneur with extensive experience in financial literacy training & Founder of FINSAARTHI
<b>No. of attendants:</b>	80+
<b>Organized by:</b>	INFT department
<b>Faculties assigned:</b>	Yogita Shelar, Dhanshree Bhanushali, Kriti Das, Poorna Pimple

**Objective:**

The Department of Information Technology organized a seminar on “Financial Literacy - Investor Awareness Program | NSE”. Mr. Amanpal Singh Chawla guided the students on the following topics

1. Insights about Cash flow and financial planning.
2. Importance of WILL.
3. Difference between Health Insurance & Mediclaim.

Attending this seminar has proved to be a great learning experience to gain insights about Cash flow and financial planning. The session was an informative & interactive session which proved to be beneficial for the students.

**Resources used:**

- PowerPoint Presentation,



📷 GPS Map Camera



**Mumbai, Maharashtra, India**

Atharva Back Rd, Malad, Charkop Naka, Asmita Jyoti Housing Society, Malad West, Mumbai, Maharashtra 400095, India

Lat 19.197649°

Long 72.826541°

11/04/23 12:34 PM GMT +05:30



📷 GPS Map Camera



**Mumbai, Maharashtra, India**

CHARKOP naka, Malad - Marve Rd, Malad, Charkop Naka, Asmita Jyoti Housing Society, Malad West, Mumbai, Maharashtra 400095, India

Lat 19.197751°

Long 72.826775°

11/04/23 11:42 AM GMT +05:30



📷 GPS Map Camera



**Mumbai, Maharashtra, India**

CHARKOP naka, Malad - Marve Rd, Malad, Charkop Naka, Asmita Jyoti Housing Society, Malad West, Mumbai, Maharashtra 400095, India

Lat 19.19783°

Long 72.826797°

11/04/23 11:42 AM GMT +05:30



📷 GPS Map Camera


**Mumbai, Maharashtra, India**

Atharva Educational Complex, Atharva Back Rd, Malad, Charkop Naka, Asmita Jyoti Housing Society, Malad West, Mumbai, Maharashtra 400095, India

Lat 19.19782°

Long 72.826918°

11/04/23 12:39 PM GMT +05:30



📷 GPS Map Camera



**Mumbai, Maharashtra, India**

Atharva Back Rd, Malad, Charkop Naka, Asmita Jyoti Housing Society, Malad West, Mumbai, Maharashtra 400095, India

Lat 19.197681°

Long 72.826647°

11/04/23 11:31 AM GMT +05:30



**Prof. Yogita Shelar**  
**Prof. Dhanshree Salvi**  
**Prof. Poorna Pimple**  
**Prof. Kriti Das**



**Prof. Deepali Maste**



**Dr. Ramesh Kulkarni**

**Seminar Coordinator, INFT**  
**ACE, Mumbai**

**HOD, INFT Dept**  
**ACE, Mumbai**

**Principal**  
**ACE, Mumbai**

